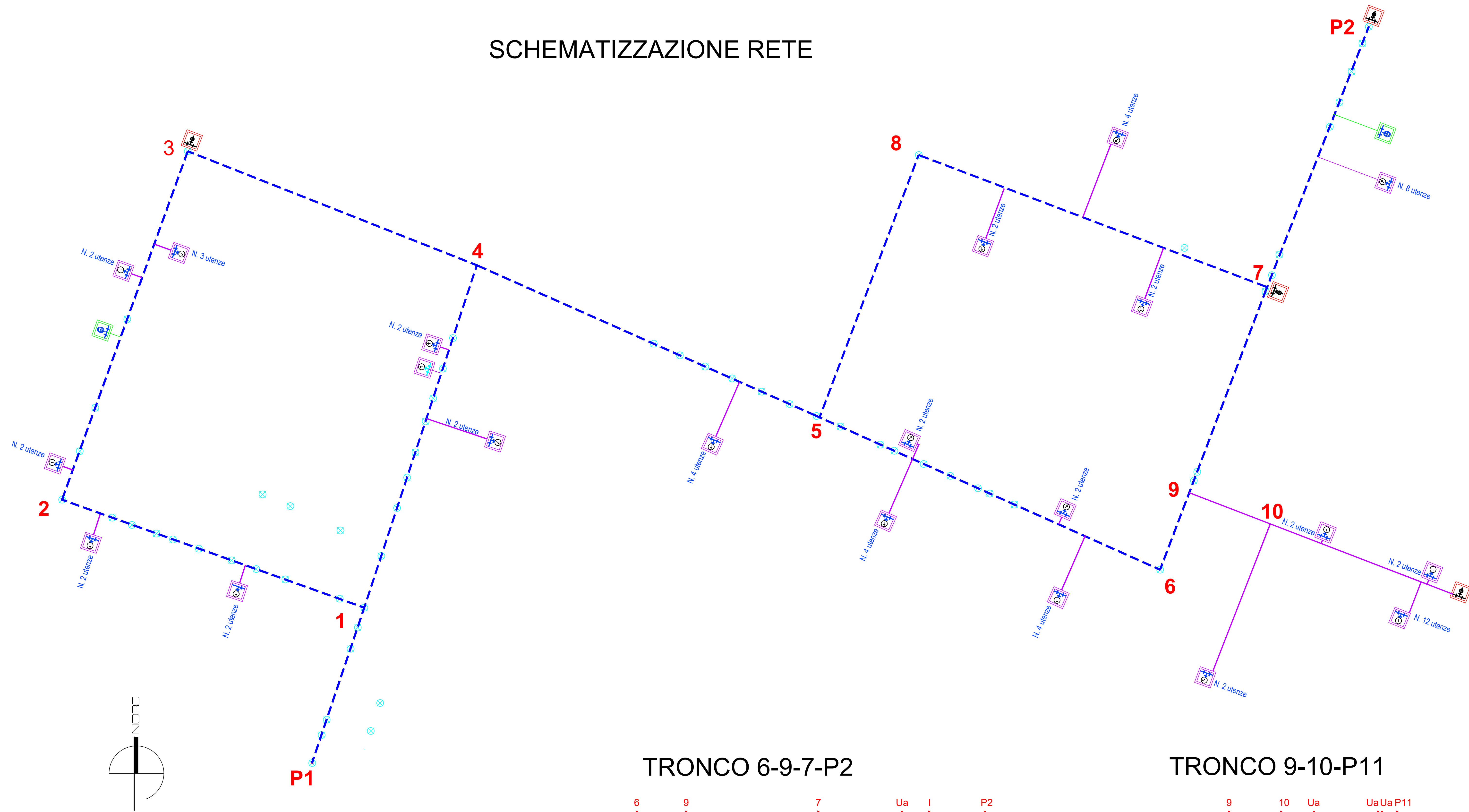
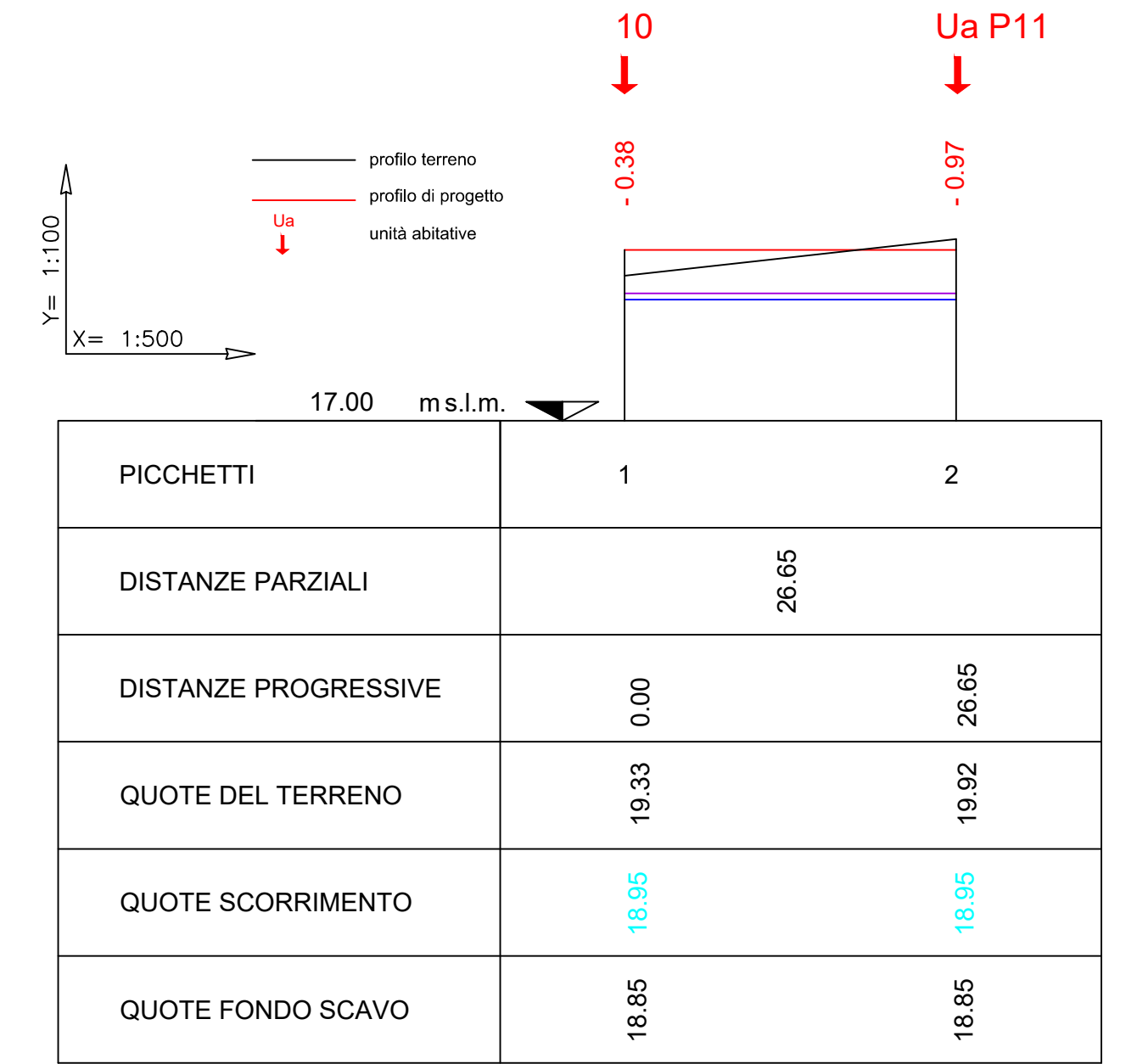


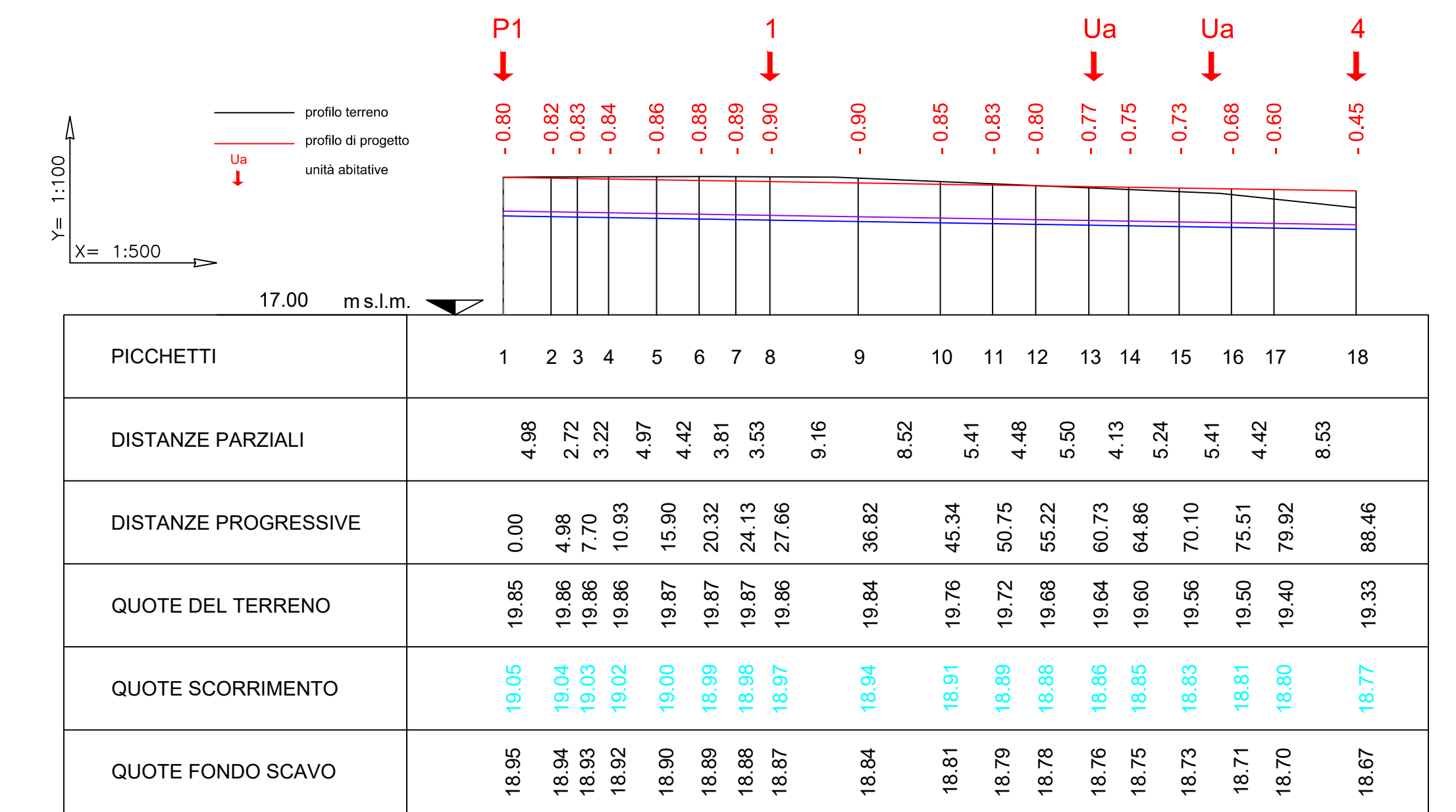
SCHEMATIZZAZIONE RETE



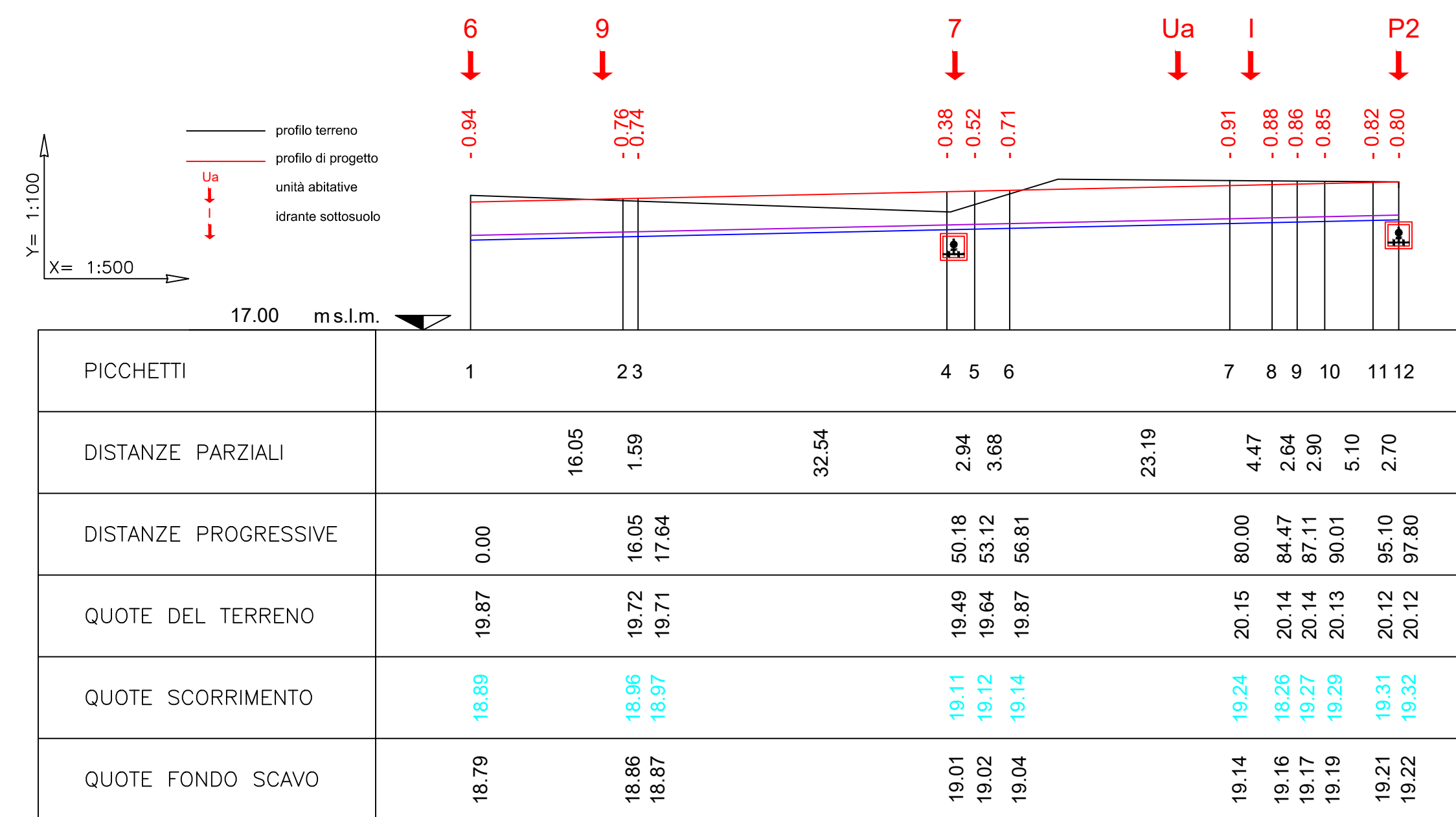
TRONCO 10-P12



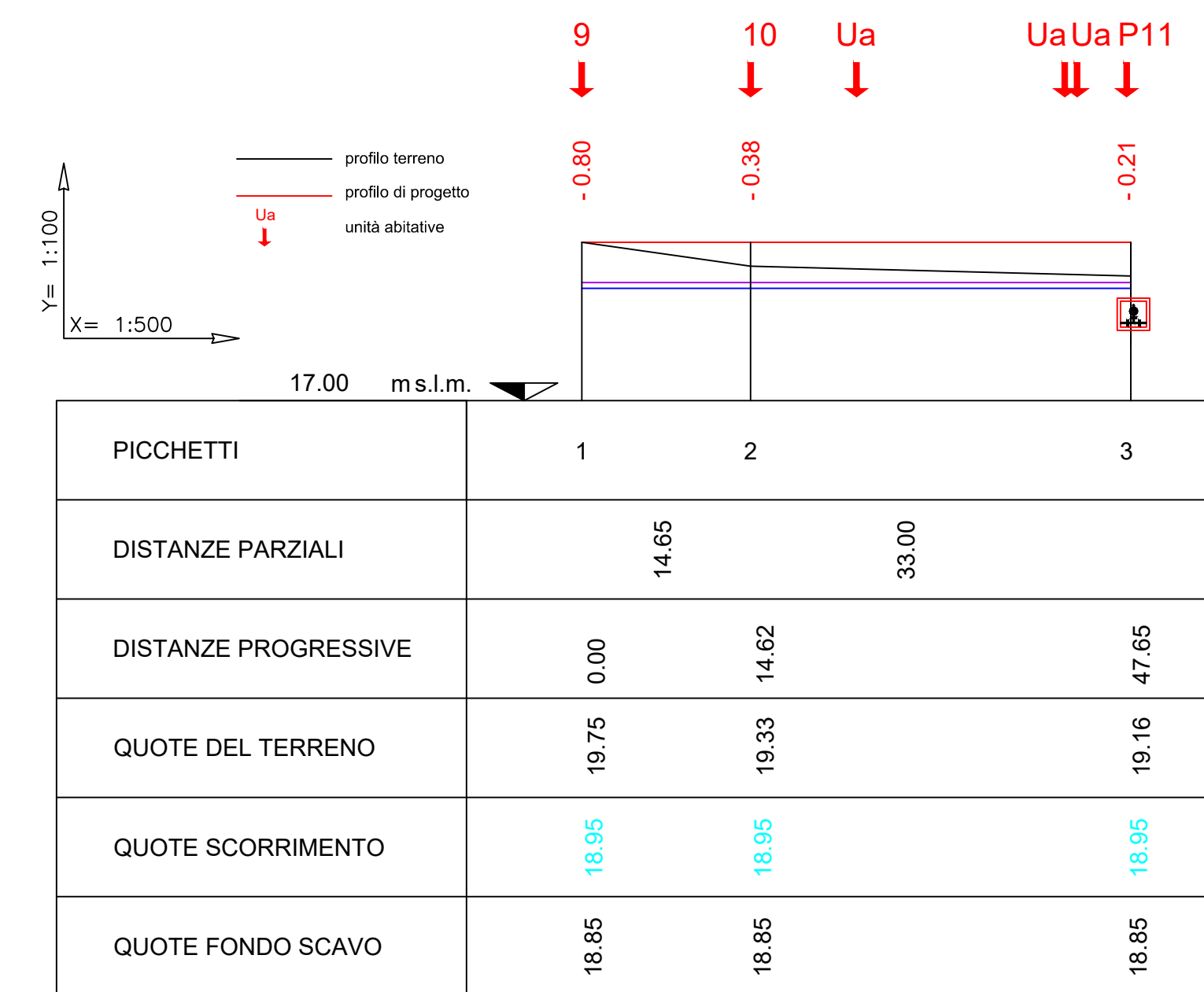
TRONCO P1-1-4



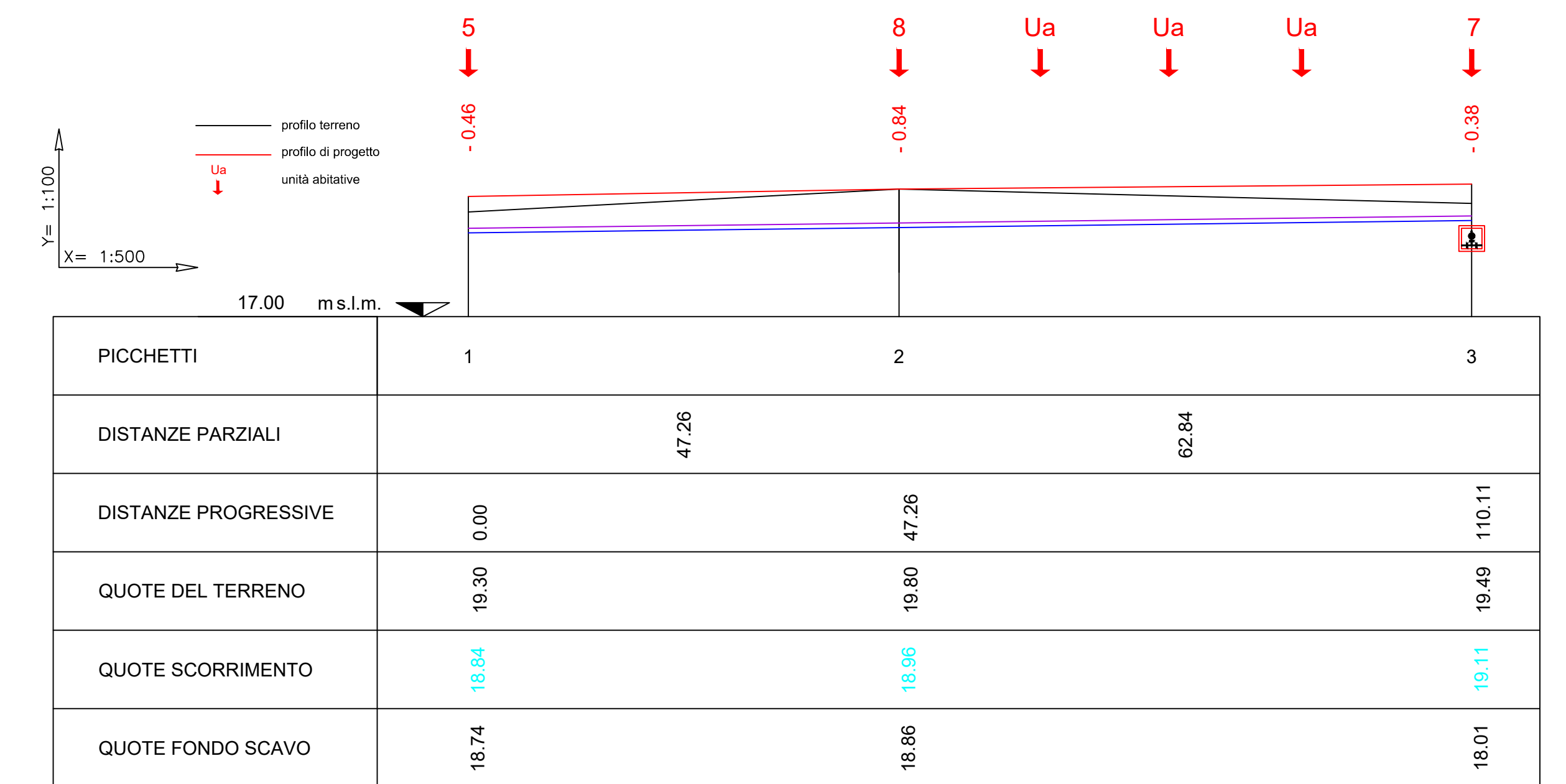
TRONCO 6-9-7-P2



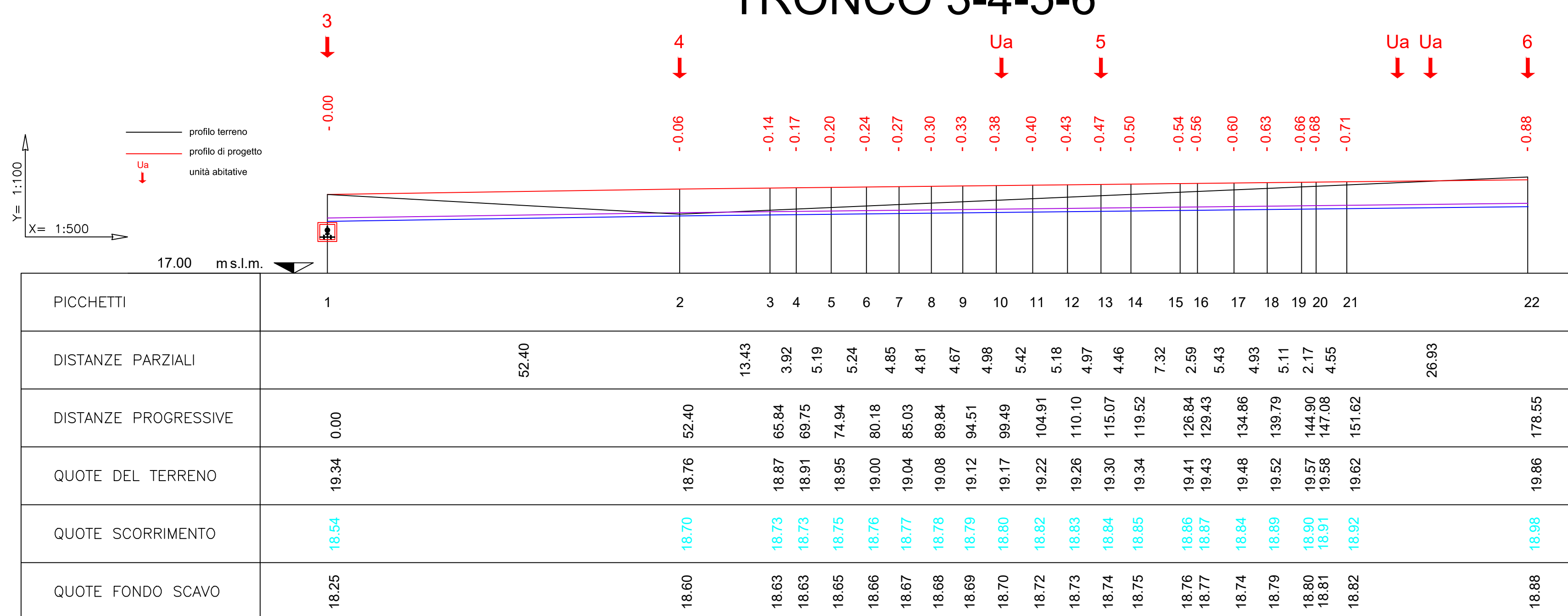
TRONCO 9-10-P11



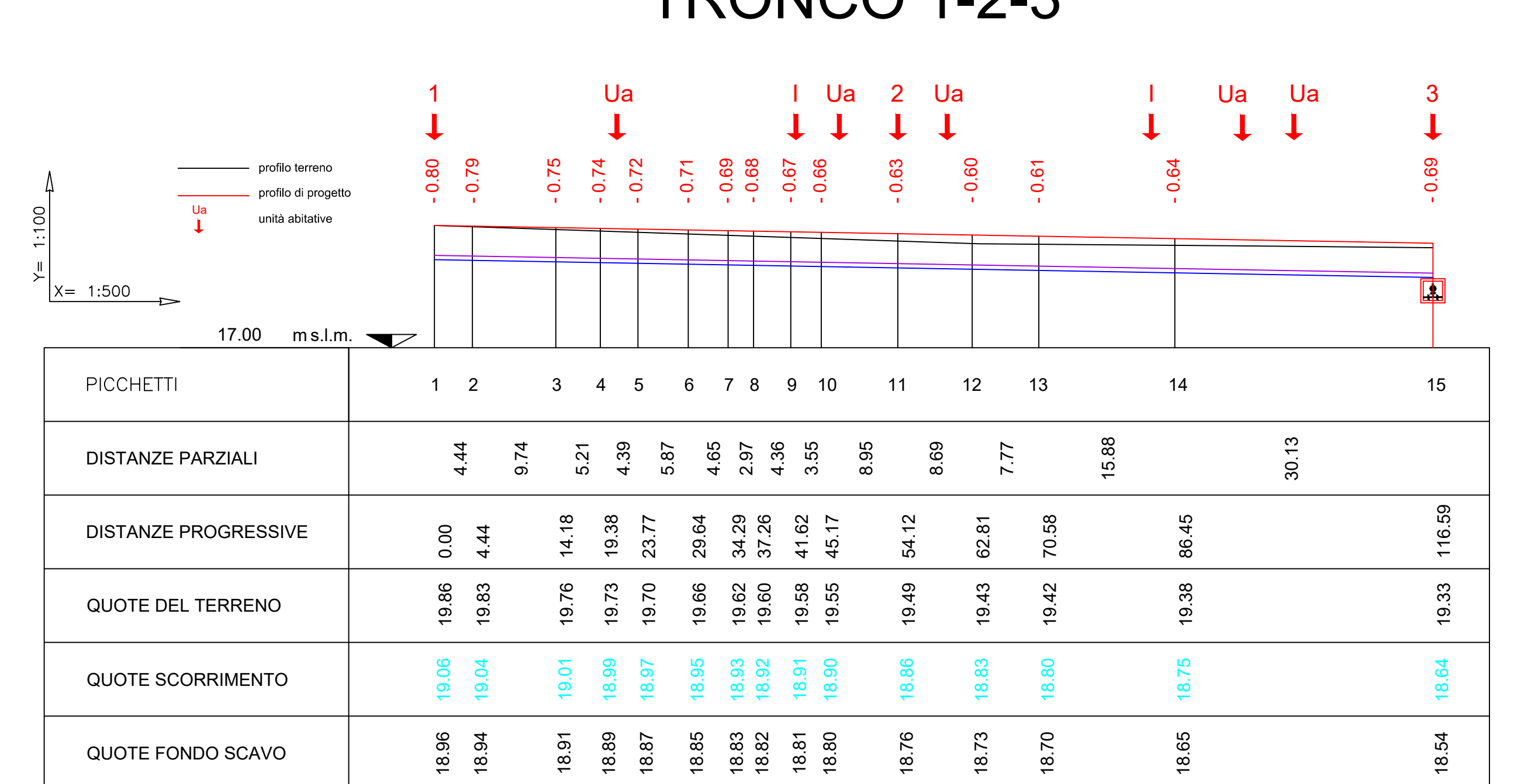
TRONCO 5-8-7



TRONCO 3-4-5-6



TRONCO 1-2-3



COMUNE DI SAN GIORGIO DI PIANO

VARIANTE
PIANO URBANISTICO ATTUATIVO
(ai sensi della L.R. 20/2000, art. 35)

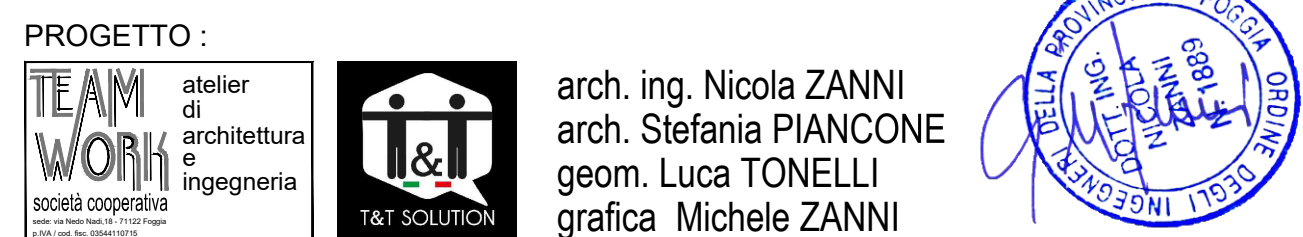
PUA

SUB AMBITO 3.1

PUA APPROVATO CON DELIBERA ESECUTIVA DI CONSIGLIO COMUNALE
N. 39 DEL 09/06/2016

(ai sensi della L.R. 16/2012, art. 4, comma 15)

PROPRONENTI: ESTERCOSTRUZIONI s.r.l. - San Giorgio di Piano -
PROSPETTIVA IMMOBILIARE s.r.l. - Sengaglia -



Spazio riservato all'Ufficio Tecnico		N° PROT. U.T.
ELABORATO:	6.1b	data: luglio 2017
OGGETTO TAVOLA:	RETE IDRICA PROFILI IDRAULICI	AGGIORNAMENTI:
		1
		2
		3